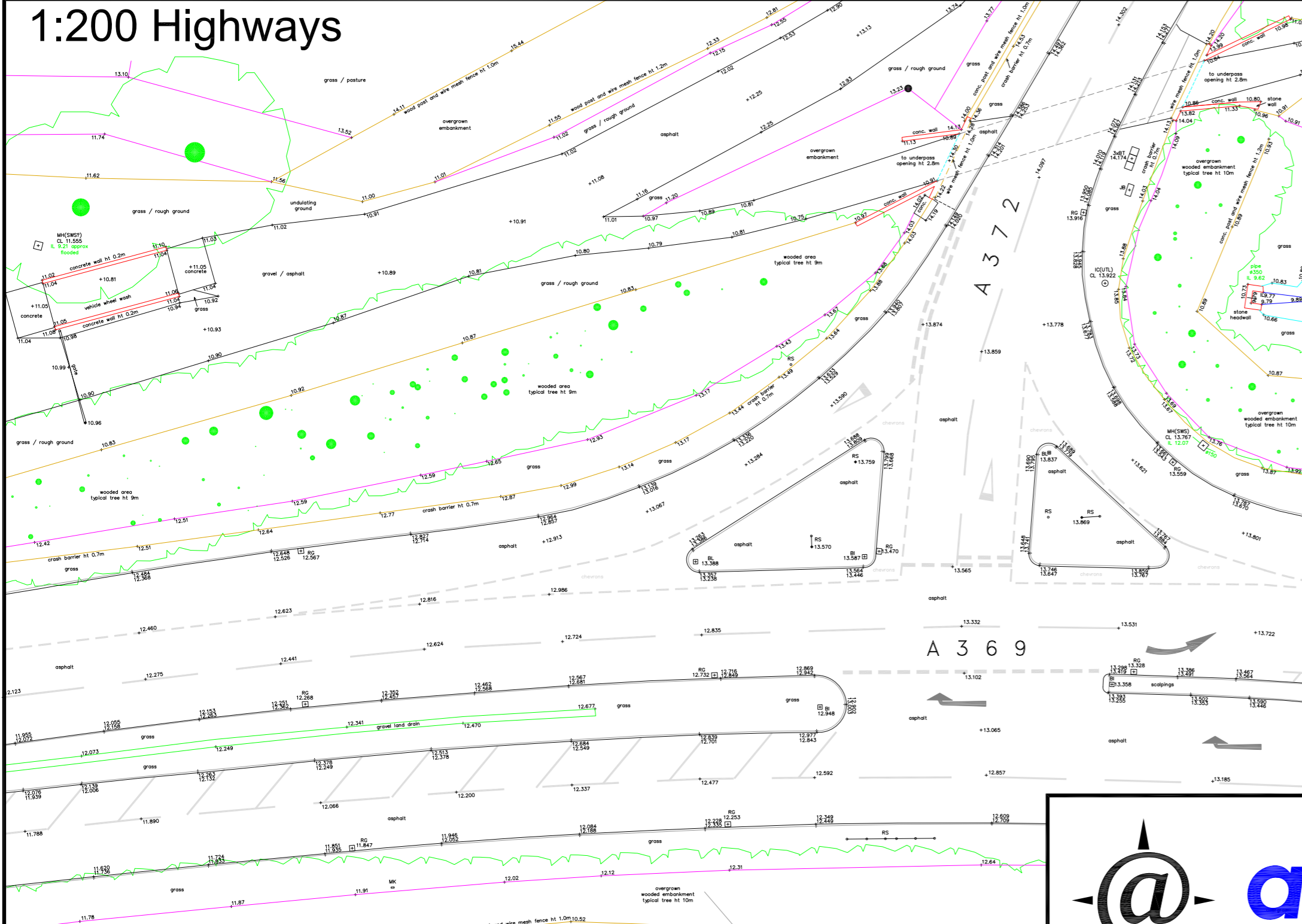
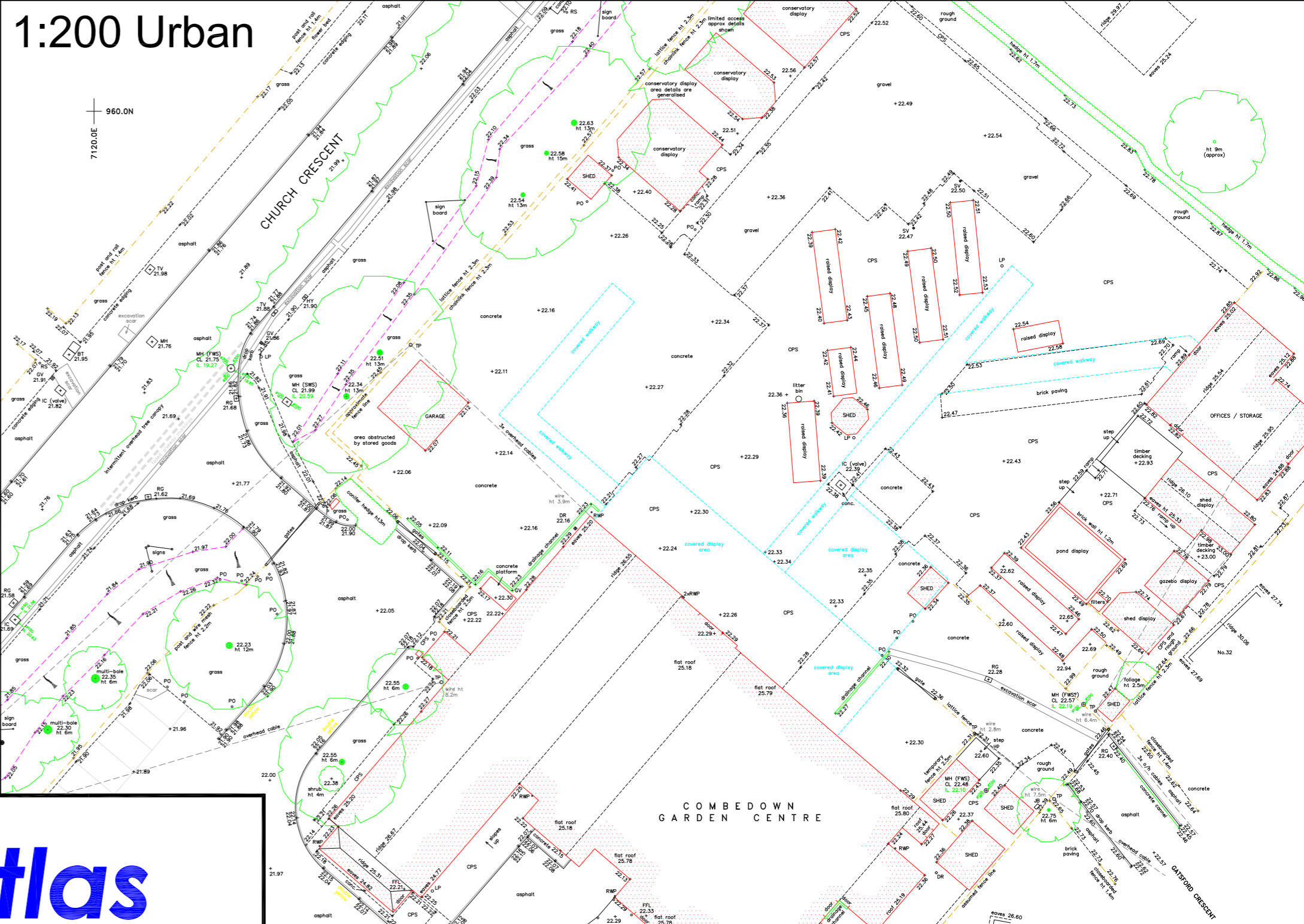


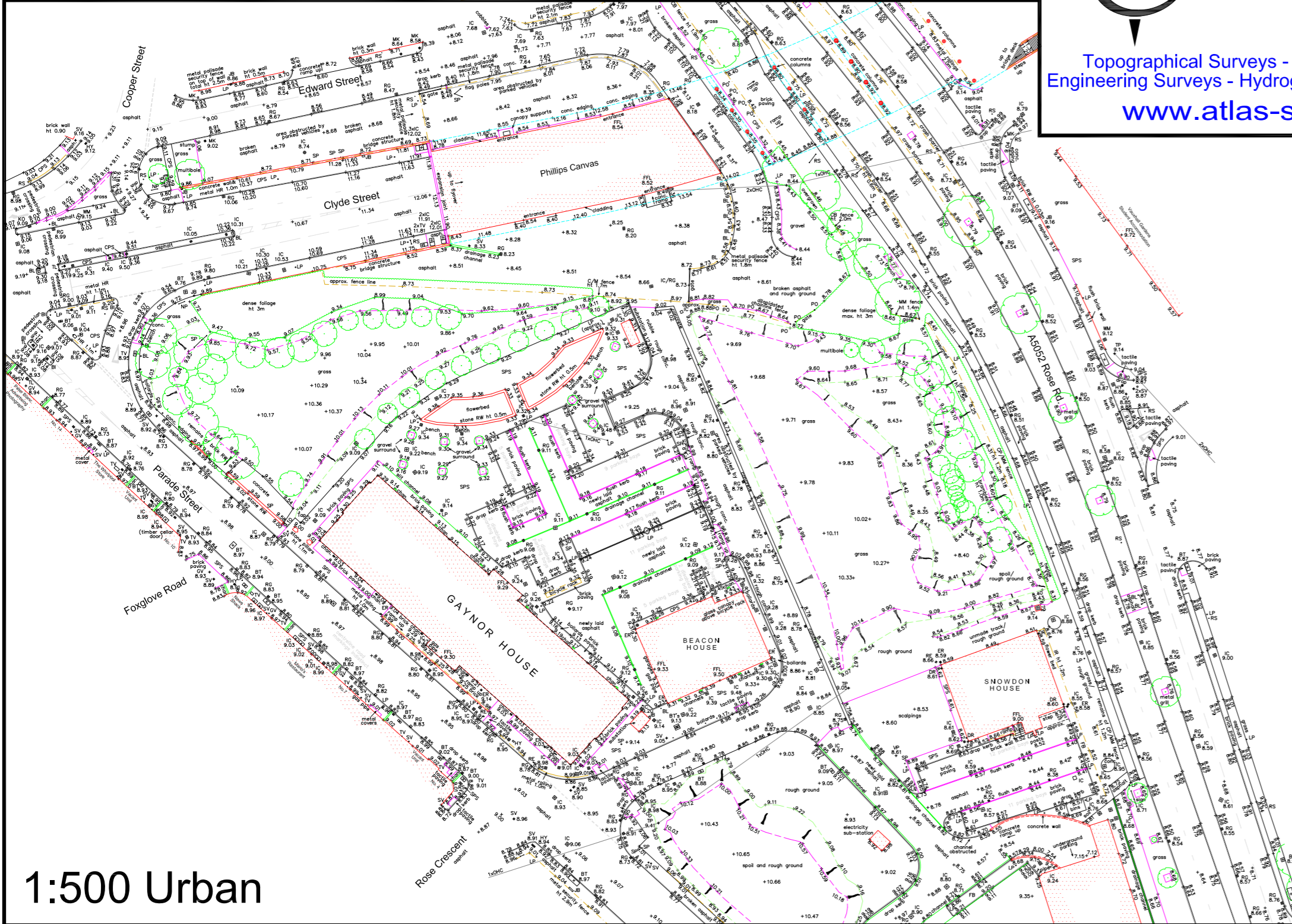
1:200 Highways



1:200 Urban

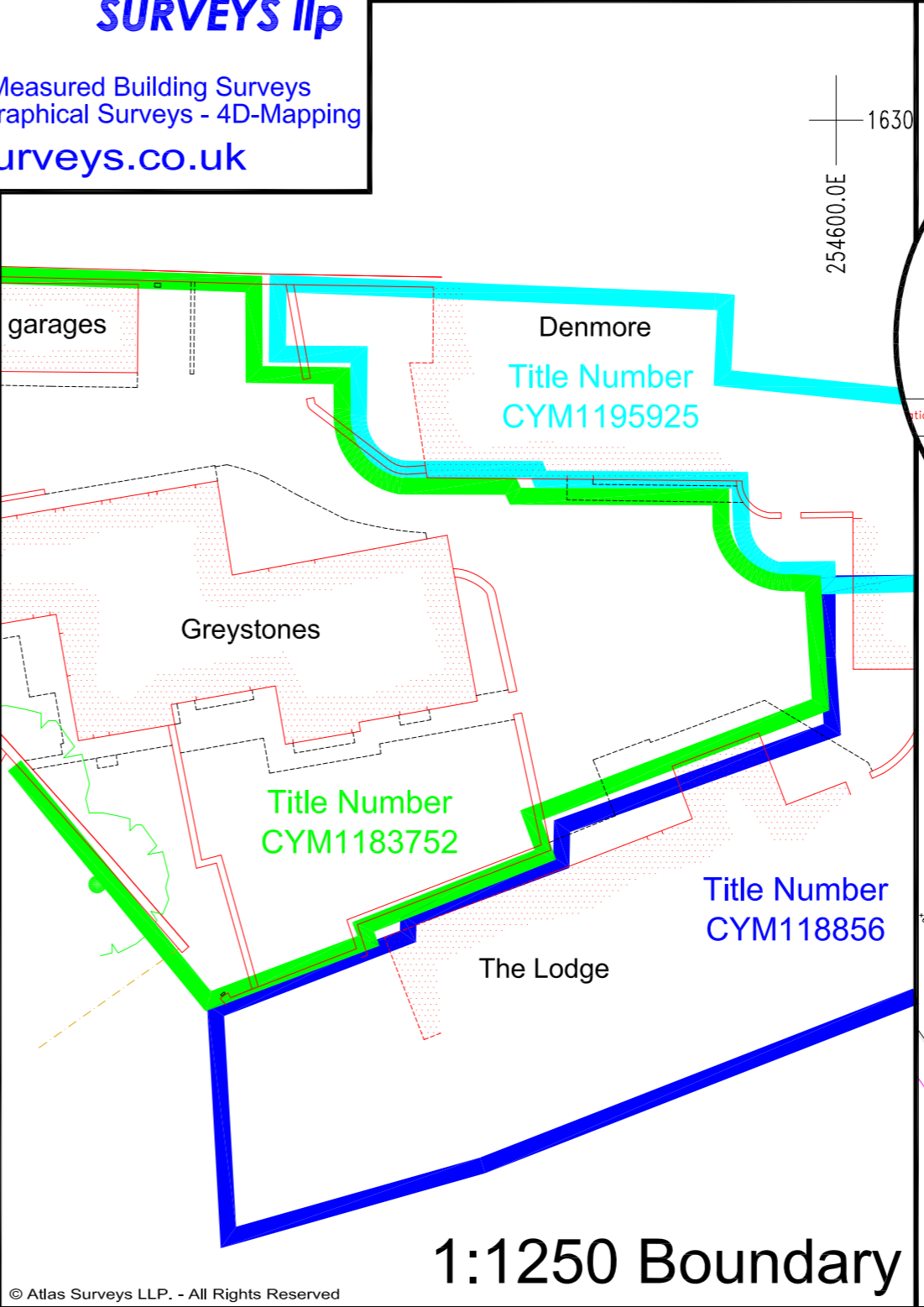
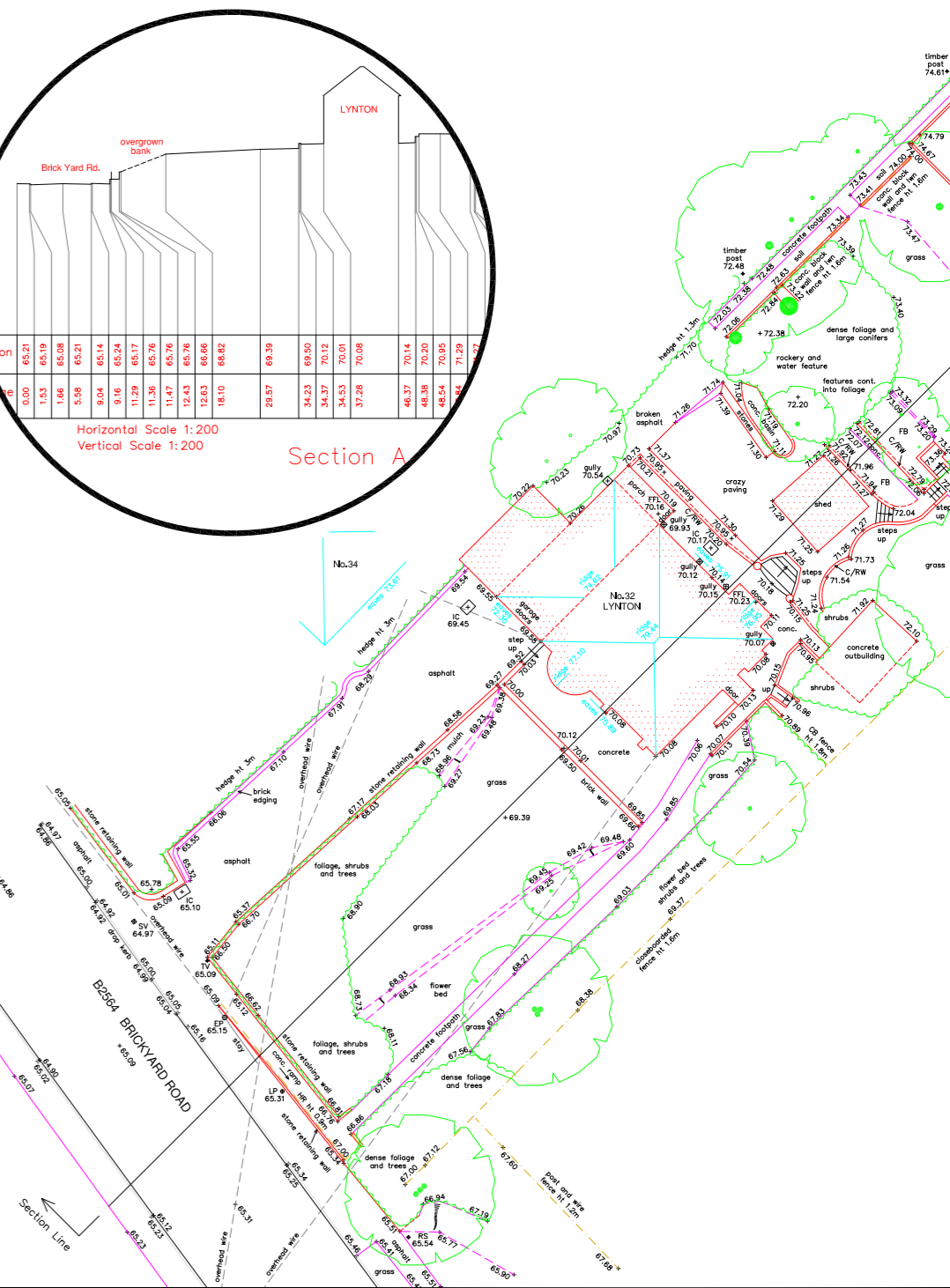



atlas
 SURVEYS LLP
 Topographical Surveys - Measured Building Surveys
 Engineering Surveys - Hydrographical Surveys - 4D-Mapping
www.atlas-surveys.co.uk



1:500 Urban

1:200 Residential



1:1250 Boundary